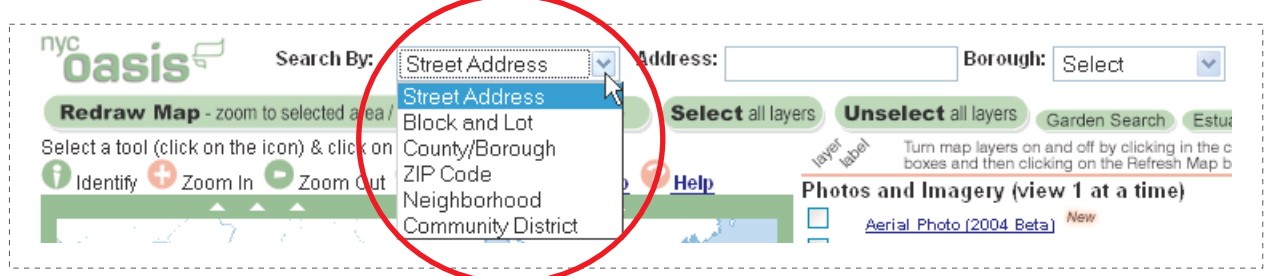


Viewing "then and now" aerial maps on OASISnyc.net

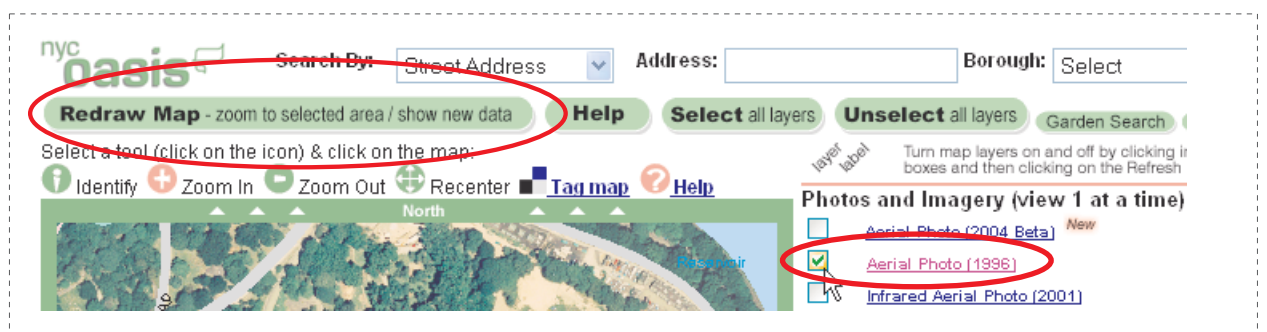
The OASIS website gives you a bird's eye view of New York's changing neighborhoods through maps of aerial photos from 1996 and 2004.

Just follow these 4 easy steps.

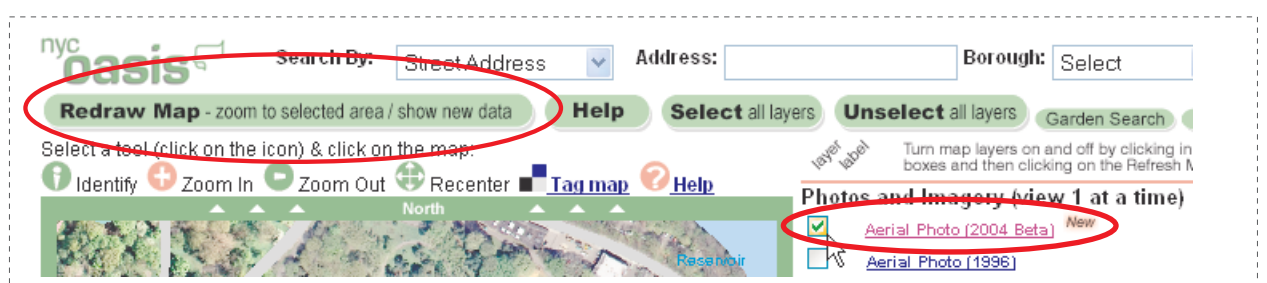
- 1** Zoom to your desired location by using one of the search options at the top of the OASIS map page:



- 2** Click the "checkbox" for the 1996 photos, then click the "Redraw Map" button:



- 3** Click the "checkbox" for the 2004 photos, then click the "Redraw Map" button:



- 4** Use your browser's "back" and "forward" buttons to toggle back & forth between the the 1996 and 2004 photos:

Central Park's
Great Lawn,
1996



The Great
Lawn in 2004

